

HAYGOOD, W. B.  
62773

CERTIFICATION BY THE DIRECTOR OF PLANNING & TRAFFIC:

I, THE UNDERSIGNED, DIRECTOR OF PLANNING & TRAFFIC OF THE CITY OF BRYAN HEREBY CERTIFY THAT THIS SUBDIVISION PLAT CONFORMS TO ALL REQUIREMENTS OF THE SUBDIVISION REGULATIONS OF THE CITY OF BRYAN.

Hubert Nelson  
DIRECTOR OF PLANNING & TRAFFIC  
BRYAN, TEXAS

APPROVAL OF THE PLANNING COMMISSION:

I, Jack Crompton CHAIRMAN OF THE CITY PLANNING COMMISSION OF THE CITY OF BRYAN, STATE OF TEXAS, HEREBY CERTIFY THAT THE ATTACHED PLAT WAS DULY FILED FOR APPROVAL WITH THE CITY PLANNING COMMISSION OF THE CITY OF BRYAN ON THE 13th DAY OF July, 1973 AND SAME WAS DULY APPROVED ON THE 14th DAY OF July, 1973 BY SAID COMMISSION.


Jack Crompton  
CHAIRMAN, CITY PLANNING COMMISSION  
BRYAN, TEXAS

CERTIFICATION OF THE SURVEYOR:

STATE OF TEXAS  
COUNTY OF BRAZOS

I, ROBERT R. ODSTRCIL, REGISTERED PROFESSIONAL ENGINEER NO. 31851 IN THE STATE OF TEXAS, HEREBY CERTIFY THAT THIS PLAT IS TRUE AND CORRECT AND WAS PREPARED FROM AN ACTUAL SURVEY OF THE PROPERTY MADE UNDER MY SUPERVISION ON THE GROUND.

Robert R. Odstrcil  
REGISTERED PROFESSIONAL ENGINEER

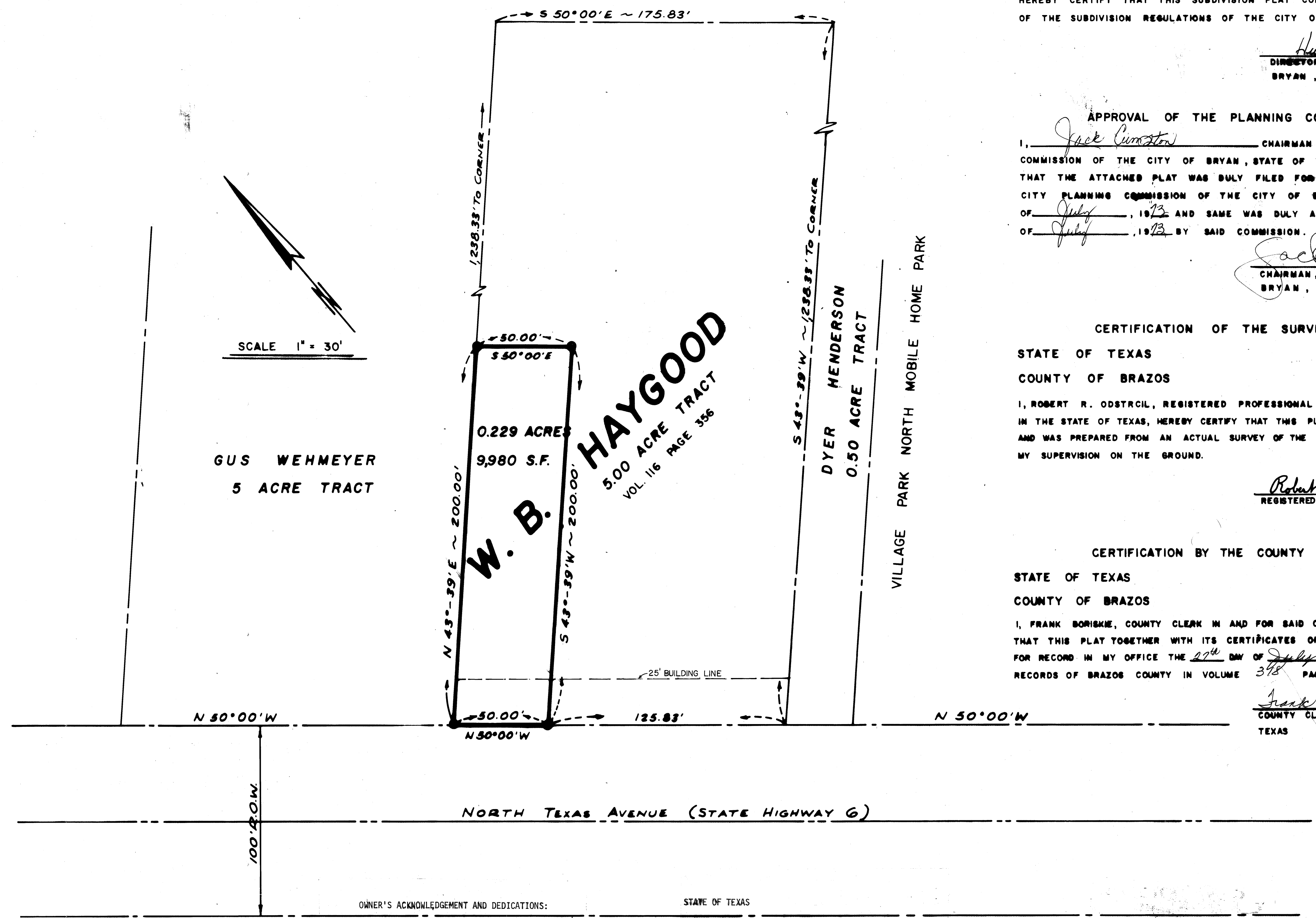


CERTIFICATION BY THE COUNTY CLERK:

STATE OF TEXAS  
COUNTY OF BRAZOS

I, FRANK BORISKE, COUNTY CLERK IN AND FOR SAID COUNTY, DO HEREBY CERTIFY THAT THIS PLAT TOGETHER WITH ITS CERTIFICATES OF AUTHENTICATION WAS FILED FOR RECORD IN MY OFFICE THE 27th DAY OF July, 1973 IN THE DEED RECORDS OF BRAZOS COUNTY IN VOLUME 378 PAGE 391

Frank Boriske  
COUNTY CLERK, BRAZOS COUNTY  
TEXAS



SCALE 1" = 30'

GUS WEHMEYER  
5 ACRE TRACT

W. B. HAYGOOD  
5.00 ACRE TRACT  
VOL. 116 PAGE 356

DYER HENDERSON  
0.50 ACRE TRACT  
VILLAGE PARK NORTH MOBILE HOME PARK

0.229 ACRES  
9,980 S.F.

N 50°00'W 100' P.O.W. NORTH TEXAS AVENUE (STATE HIGHWAY 6)

OWNER'S ACKNOWLEDGEMENT AND DEDICATIONS:

STATE OF TEXAS  
COUNTY OF BRAZOS  
I (we), W. B. Haygood, owner(s) and developer(s) of the land shown on this plat, and designated herein as the W. B. Haygood Tract Subdivision to the City of Bryan, Texas and whose name is subscribed hereto, hereby subdivide this tract for the purpose of erecting a dwelling unit.

STATE OF TEXAS  
COUNTY OF BRAZOS

Before me, the undersigned authority, on this day personally appeared W. B. Haygood known to me to be the person whose name is subscribed to the foregoing instrument, and acknowledged to me that he executed the same for the purpose and considerations therein stated.  
Given under my hand and seal on this 17th day of July, 1973.

W. B. Haygood  
Owner

Lucia Ferguson  
Notary Public, Brazos County, Texas

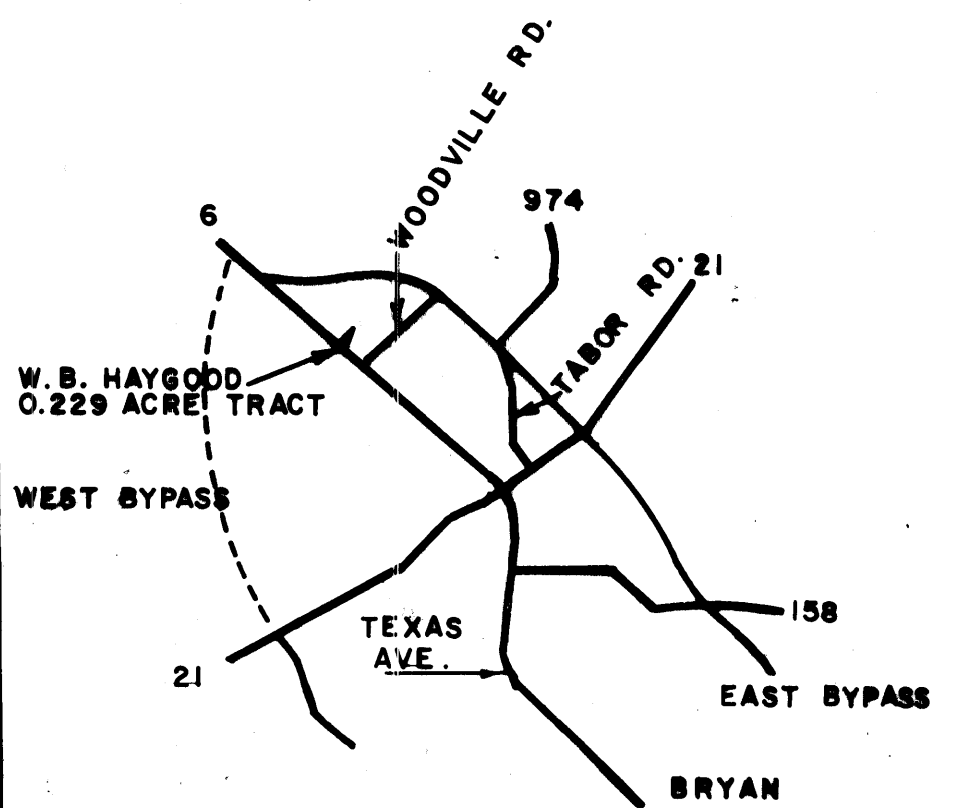
PREPARED BY: BRYAN ENGINEERING AND SURVEYING CORPORATION  
DATE: JULY 1973

FINAL PLAT  
OF A  
0.229 ACRE TRACT  
AND BEING A PORTION OF  
W. B. HAYGOOD  
5.00 ACRE TRACT  
MOSES BAINE LEAGUE  
ABSTRACT NO. 3  
BRYAN, BRAZOS COUNTY, TEXAS

FILED  
JUL 27 1973  
FRANK BORISKE  
COUNTY CLERK, BRAZOS COUNTY, TEXAS

81130

on language w/d  
12/1/62



LOCATION MAP  
NTS